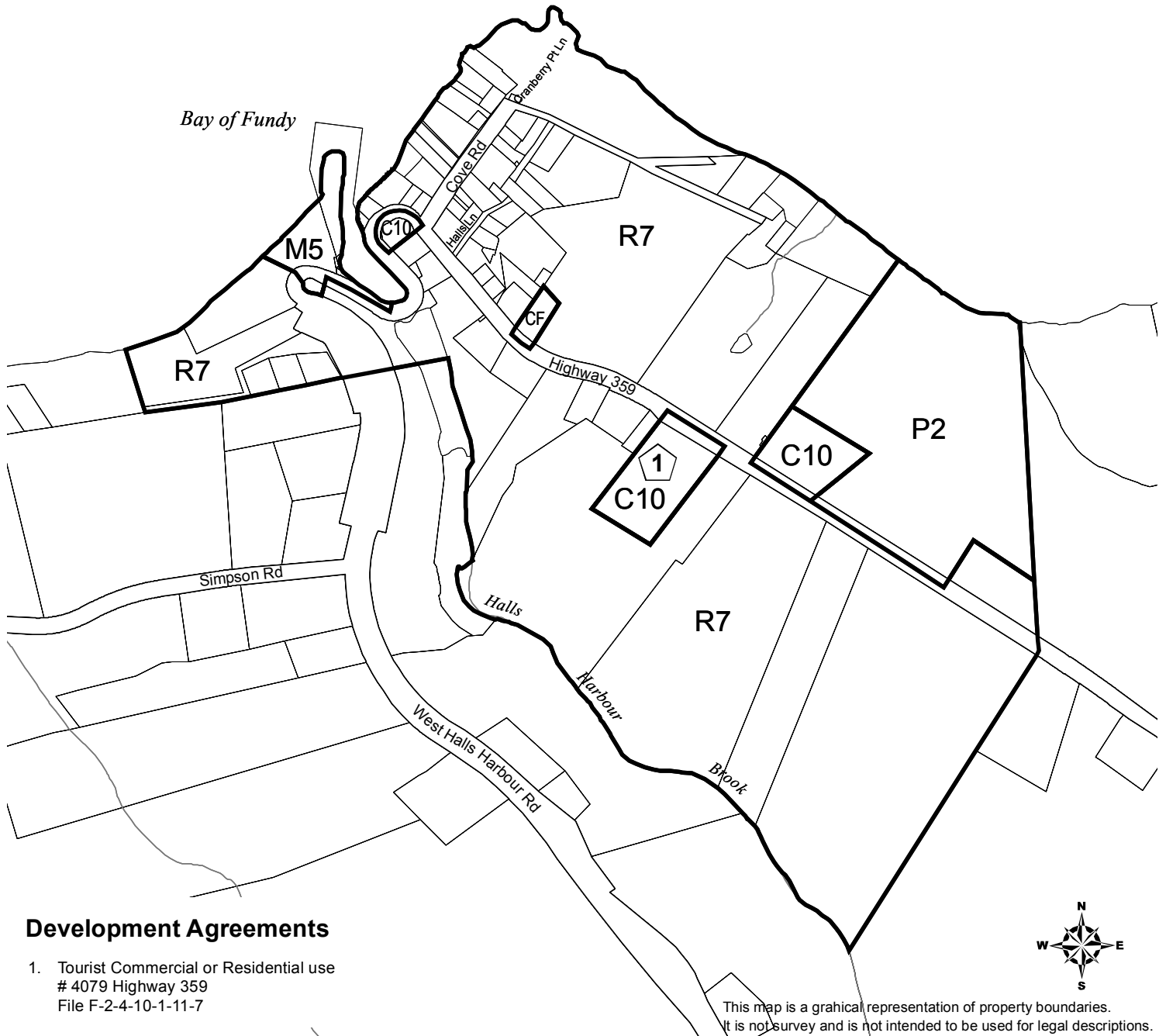


**HAMLETS  
LAND USE BYLAW**

**HALLS HARBOUR**



**Development Agreements**

1. Tourist Commercial or Residential use  
# 4079 Highway 359  
File F-2-4-10-1-11-7



This map is a graphical representation of property boundaries. It is not a survey and is not intended to be used for legal descriptions.


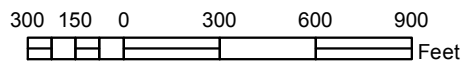
**Zoning**

- R7 Hamlet Residential
- C10 Hamlet Commercial
- CF Community Facilities
- M5 Hamlet Industrial
- P2 Recreational Open Space

**Approved on:**

**Amended to: March 20, 2001**

**Map Update: August 8, 2011**



**Zone Boundaries Reconciled to Property Updates for Jan. 2011.**

Source: Digital Property Files & 1:10,000 Digital Planimetric Files  
N.S. Geomatics Centre, Amherst, N.S.

**Schedule 6h**